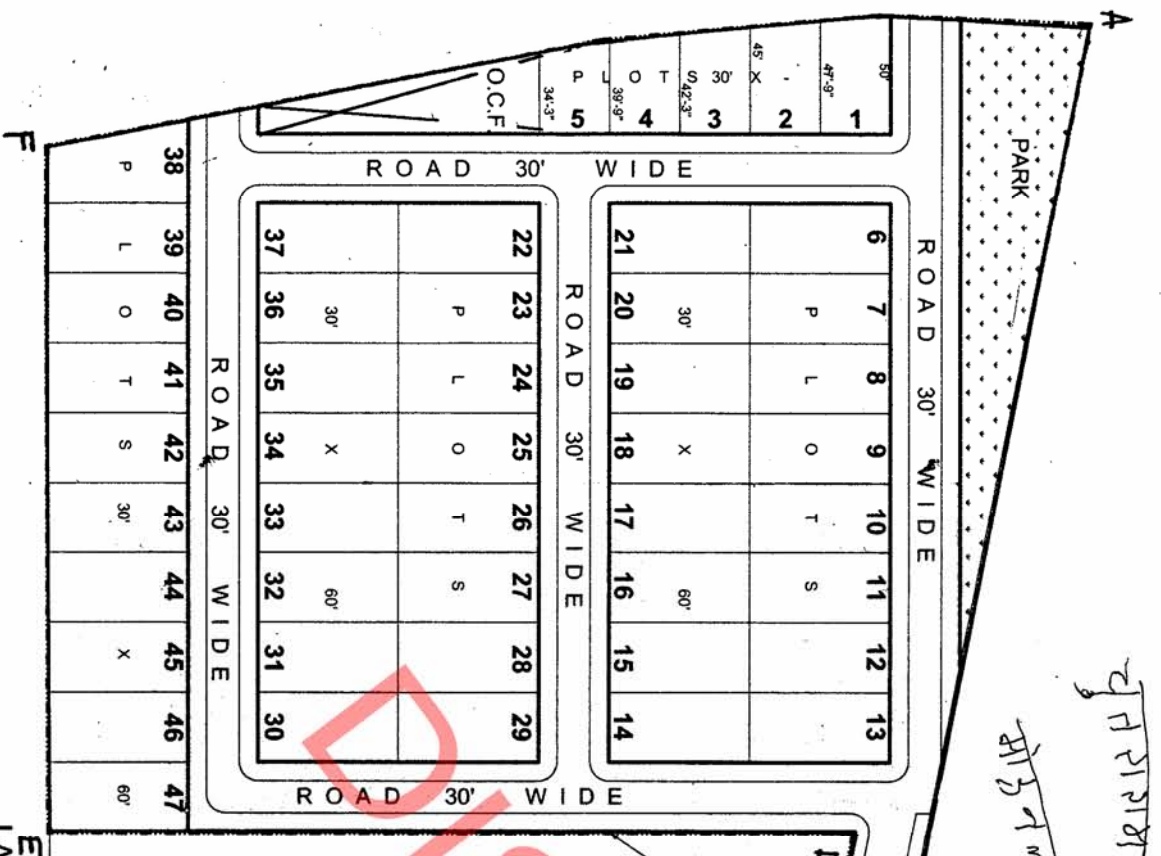


# RAJEEV-NAGAR

## PROPOSED RESIDENTIAL SCHEME ON KHASRA NO. 178 VILLAGE PAL NEAR SHILP GRAM ON BARMER ROAD JODHPUR.

SCALE :- 1" = 50' FEET



श. नि. ३०११११११  
 राजेश शर्मा



LAND KHASRA NO. 178

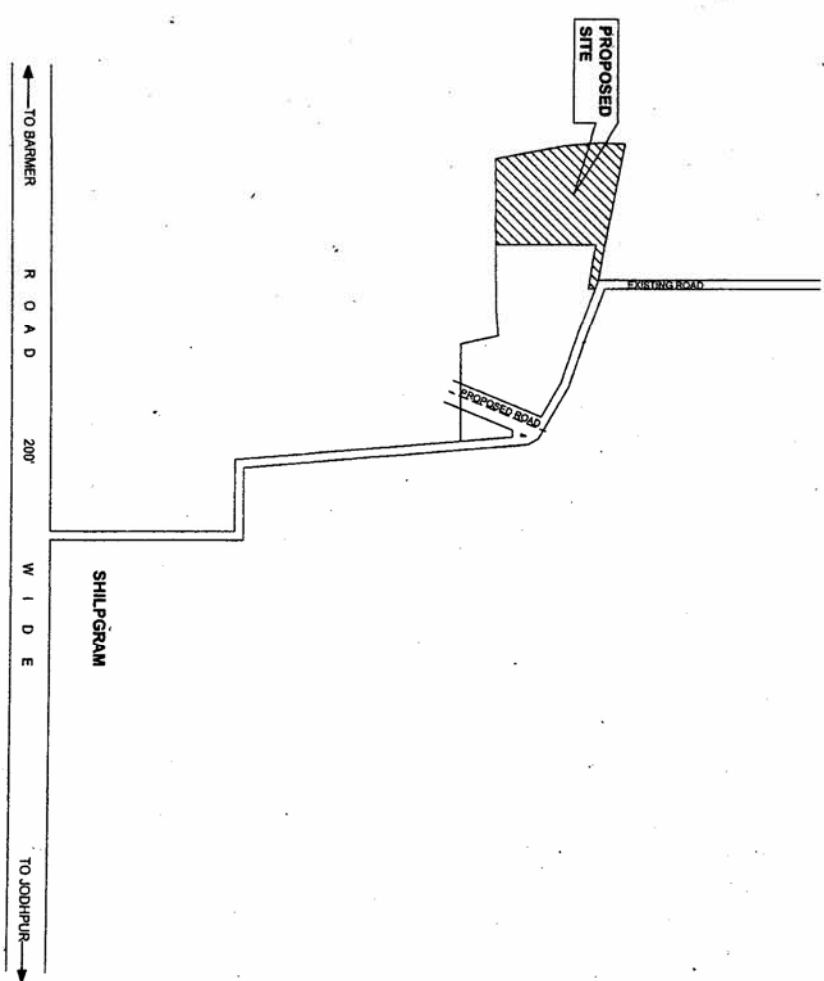
### LAND USES ANALYSIS :-

S.NO.	NAME	AREA IN SQ. YDS.	PERCENTAGE
1.	RESIDENTIAL	9113.42	58.85
2.	ROAD	5232.40	33.78
3.	PARK	840.98	5.42
4.	O.C.F.	301.20	1.95
TOTAL =		15488.00	100.00

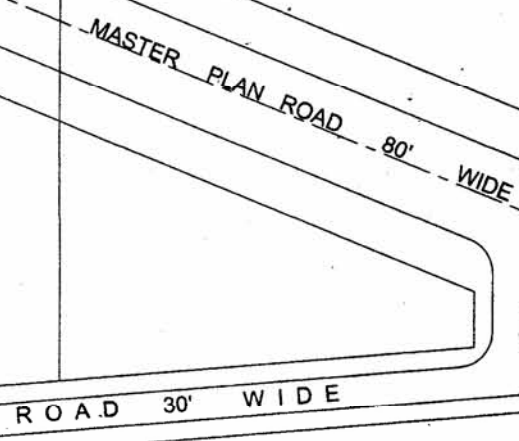
SITE 'A TO F' APPROVED

राजेश शर्मा  
 राजेश शर्मा  
 राजेश शर्मा

TRUE COPY  
 राजेश शर्मा



### LOCATION PLAN



### DISCLAIMER

1. Map for indicative/reference purpose only.
2. Not to be used for legal or evidence purpose.
3. For authentic / authorised copy please contact Citizen Facilitation Center, JDA office.