

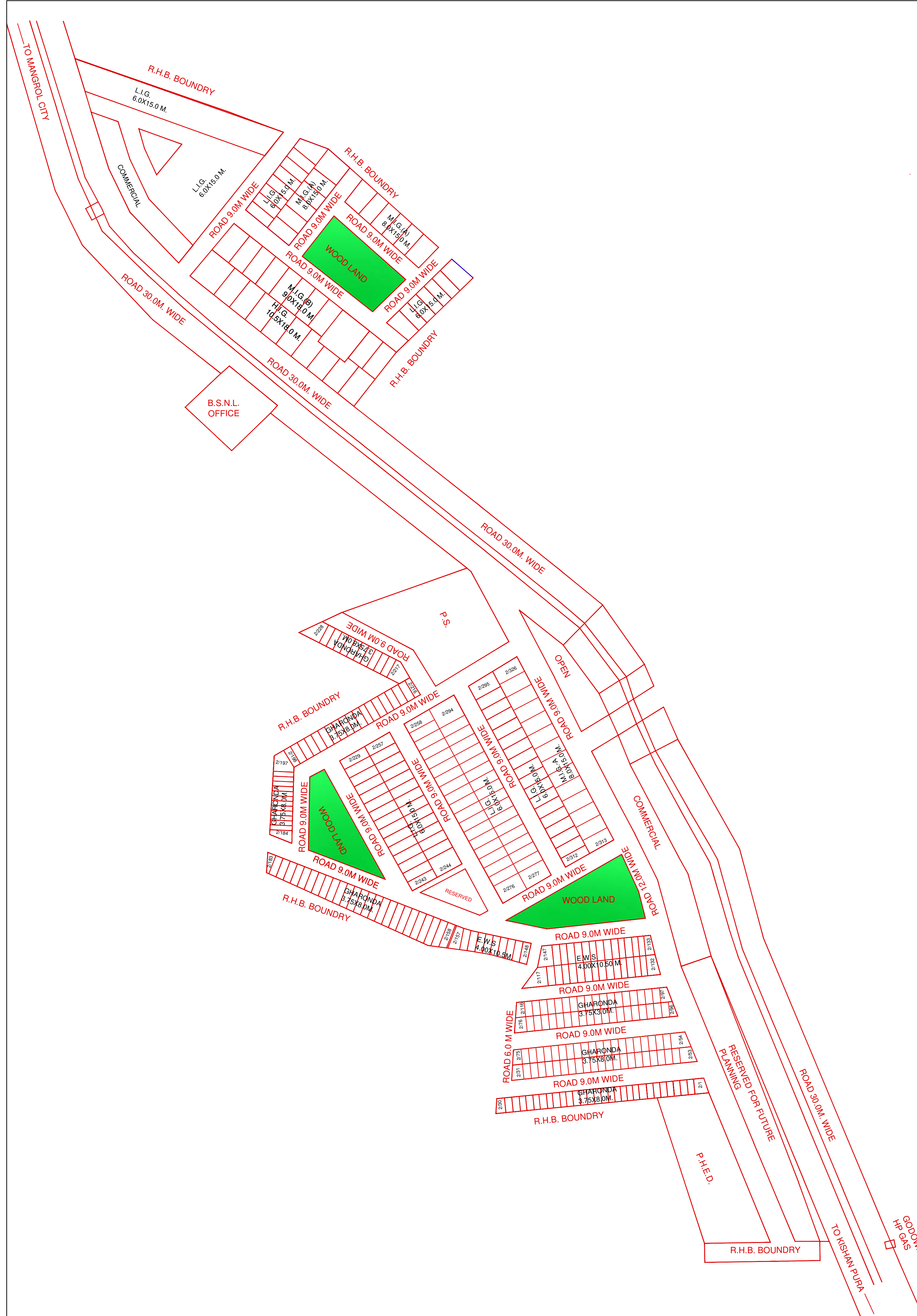


**TYPE DESIGN OF
MANGROL UP TO
PLINTH LVL.**



SCHEDULE OF PLOTS

S.NO.	TYPE	SIZE	NO. OF PLOTS
1.	GHARONDA	3.75 X 8.0 M.	122
2.	E.W.S.	4.0X 10.50 M.	107
3.	L.I.G.	6.00 X 15.0 M.	138
4.	M.I.G. I	8 .0 X 15.0 M	12
5.	M.I.G.II	9.0 X 18.0 M	12
6.	H.I.G.	10.50 X 18.0 M	10

TOTAL 363

LANDUSE ANALYSIS

S.NO.	USE	AREA IN HECTARE	PERCENT
1.	RESIDENTIAL	-----	-----
2.	ROAD	-----	-----
3.	PARK	-----	-----
4.	COMMERCIAL	-----	-----
TOTAL		6.26	100.00%

NUMBRAING APPROVED BY

RESIDANT ENGINEER DIV. BARAN DY. HOUSING COMM. K/C KOTA

APPROVED IN 117 P.C. MEETING HELD ON DT.28-7-2009

PROPOSED LAY OUT PLAN OF RESIDENTIAL SCHEME AT MANGROL DIST. BARAN

DRG NO.	R.H.B./ HQ/2009	SCALE:-	1 : 1000
DATE :-	23.06.2009	FILE NO.	
DEALT :-	S.P. VERMA (DR.MAN)	CHECKED M.L. BALODIYA T.P.A.	
KAILASH NARAYAN ASSISTANT TOWN PLANNER		(R.K. VIJAY VARGIYA) SENIOR TOWN PLANNER	
ADD. C.T.P.		HOUSING COMMISSIONER	

RAJASTHAN HOUSING BOARD