

SCHEDULE - A



TOTAL LAND AREA = 14.12 HECTOR

PLOT NO. A (AREA = 16070.00 SQ. M.)
SET BACKS :-

- FRONT-I = 6.00 M
- FRONT-II = 6.00 M
- SIDE-I = 9.00 M
- SIDE-II = 9.00 M

PLOT NO. B (AREA = 15666.00 SQ. M.)
SET BACKS :-

- FRONT-I = 6.00 M
- FRONT-II = 6.00 M
- SIDE-I = 9.00 M
- BACK = 9.00 M

PLOT NO. C (AREA = 21000.00 SQ. M.)
SET BACKS :-

- FRONT-I = 6.00 M
- FRONT-II = 6.00 M
- SIDE-I = 9.00 M
- SIDE-II = 9.00 M

PLOT NO. D (AREA = 30000.00 SQ. M.)
SET BACKS :-

- FRONT-I = 6.00 M
- FRONT-II = 6.00 M
- FRONT-III = 6.00 M
- SIDE = 9.00 M




OTHERS NORMS AS PER UNIFIED BUILDING BYE LAWS 2017

EARLIER APPROVED IN 139th P.C. MEETING DATED 15-4-2013 AGENDA NO. 6

APPROVED IN 153rd P.C. MEETING DATED 8-2-2018 AGENDA NO. 11

SCHEME BOUNDARY SHOWN THUS - [Red Outline]

REVISED LAY OUT PLAN OF GROUP HOUSING
PLOT NO. - A,B,C,D (P.P.P. MOD) YATIKA
RESIDENTIAL SCHEME JAIPUR

DRG. NO. RHB/HQ/18/	SCALE :-
DATE:- 26-2-2018	FILE NO.
DEALT:- R.K. GUPTA	T.P.A.:- SUKHDEV RAMMA BT
 (P. C. YADAV) 8/3/18 ASSISTANT TOWN PLANNER	
 (B. S. RAJPUROHIT) DEPUTY TOWN PLANNER	
 (S. L. SETHI) 8/3/18 ADD. CHIEF TOWN PLANNER	

RAJASTHAN HOUSING BOARD

